

Paper Reference 1GB0/02
Pearson Edexcel
Level 1/Level 2 GCSE (9–1)

Geography B
PAPER 2: UK Geographical
Issues

Diagram Booklet

**In the boxes below, write your name,
centre number and candidate number.**

Surname										
Other names										
Centre Number										
Candidate Number										

Contents

Page

SECTION A

4	Question 2
5	Question 2(a)(iii)
6	Question 2(a)(iii) (Spare copy)
7	Question 4 – Information
8	Question 4 – Colour
9	Question 4 – Black and White (Key)
10	Question 4 – Black and White (Diagram)

SECTION B

11	Question 5(a)
12	Question 6 – Key

(continued on the next page)

Turn over

Contents continued.

Page

13 Question 6 – Diagram

14 Question 6(a)(ii)

15 Question 7 – Information

16 Question 7 – Diagram

SECTION C1

17–18 Question 8(a)

19–20 Question 9(a)

SECTION C2

21 Question 10(a) – Information 1

22 Question 10(a) – Information 2

23 Question 11(a) – Information 1


24 Question 11(a) – Information 2

Question 2

N
↑
+



N
↑
+



KEY  Clouds  Waves  Beach
 Vegetation overlooking beach  Sea

Question 2(a)(iii)

Question 2(a)(iii)

Question 2(a)(iii)

Question 2(a)(iii)

Question 4 – Information

- **13% of the United Kingdom is woodland: this is the lowest figure for any European country.**
- **The amount of woodland varies across the home nations, with England the lowest at 10% and Scotland the highest at 18%.**
- **Much of this is plantations of evergreens.**
- **The UK is, after China, the largest importer of timber and timber products.**
- **Forestry gives a relatively low profit compared to agriculture and other land uses.**

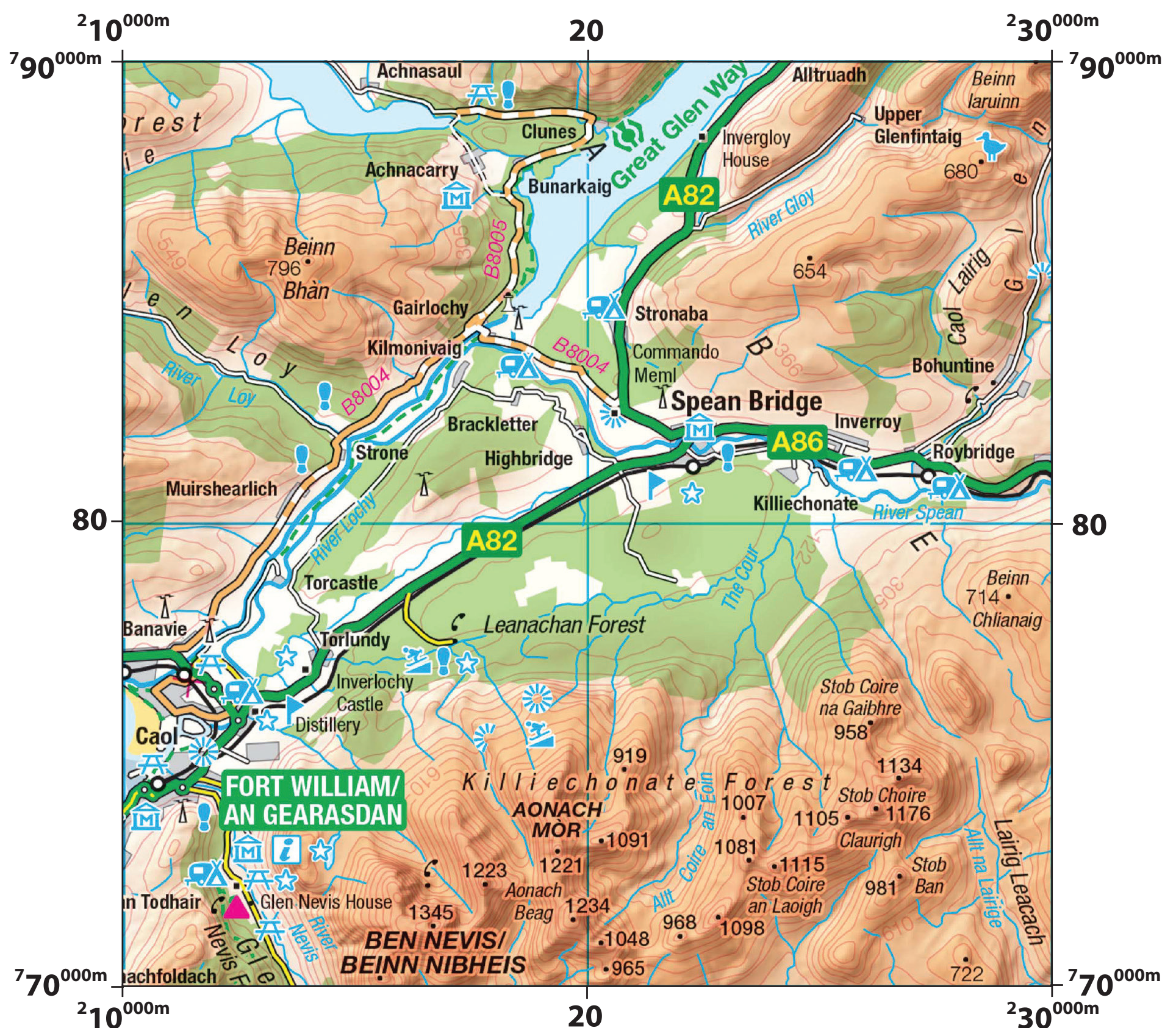
Question 4 – Colour

KEY

 Woodland

 Contours

N Scale 1: 250 000
 10 kilometres (km)



Question 4 – Black and White (Key)

KEY

 Woodland

 Contours

 Water

 Main roads

 Other roads

 Paths

 Rivers/streams

A 790⁰⁰⁰m

B 210⁰⁰⁰m

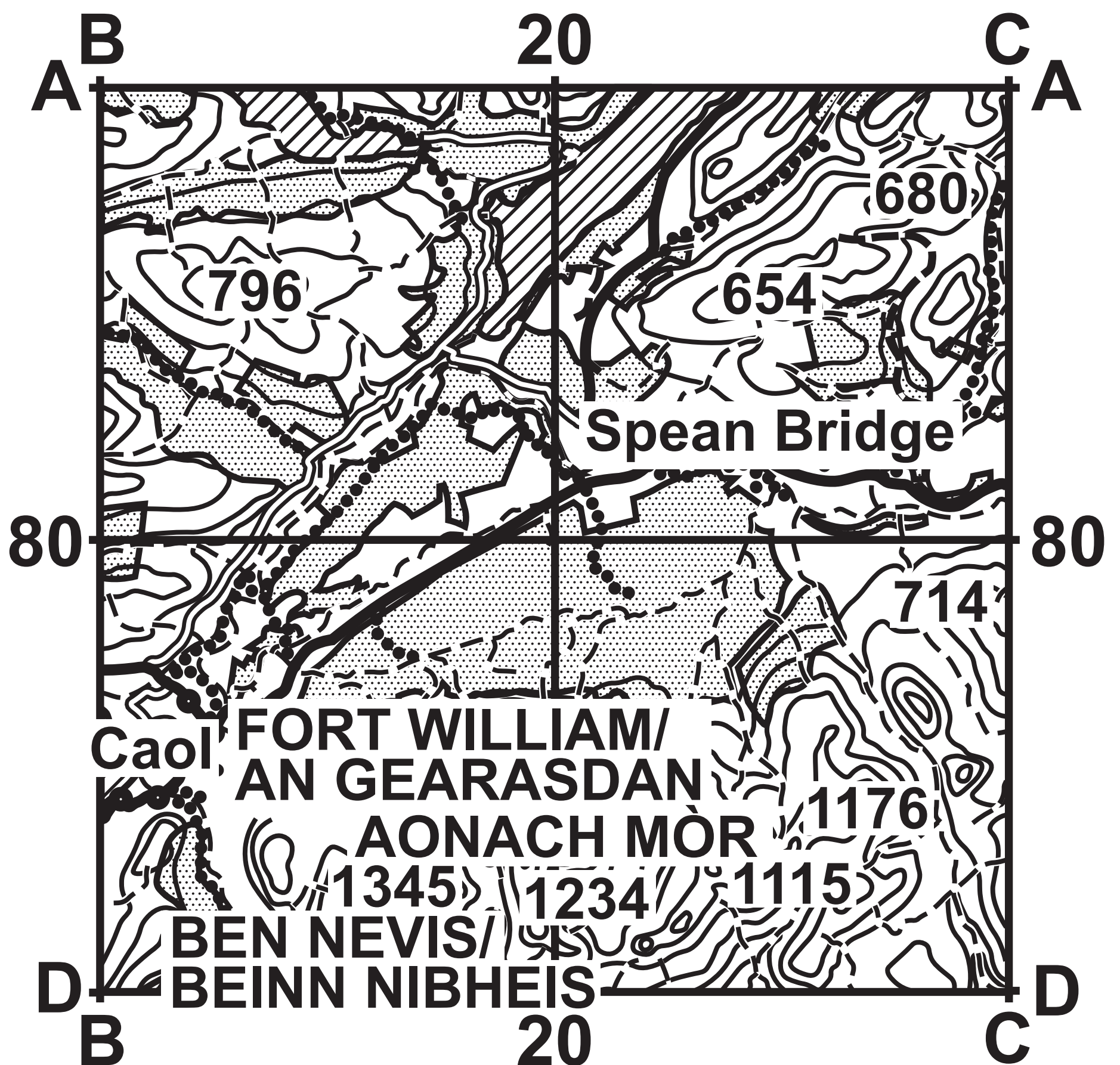
C 230⁰⁰⁰m

D 770⁰⁰⁰m

Question 4 – Black and White (Diagram)

N **Scale 1: 250 000**

↑ 10 kilometres (km)



Question 5(a)

English regions	Percentage (%) fall in GDP between January and June 2020
North East	−18·4
North West	−23·9
Yorkshire and The Humber	−18·4
East Midlands	−21·1
West Midlands	−24·3
East of England	−24·4
London	−15·5
South East	−22·6
South West	−21·5

KEY

— England & Wales

 Milton Keynes

A 90+

B 85–89

C 80–84

D 75–79

E 70–74

F 65–69

G 60–64

H 55–59

I 50–54

J 45–49

K 40–44

L 35–39

M 30–34

N 25–29

O 20–24

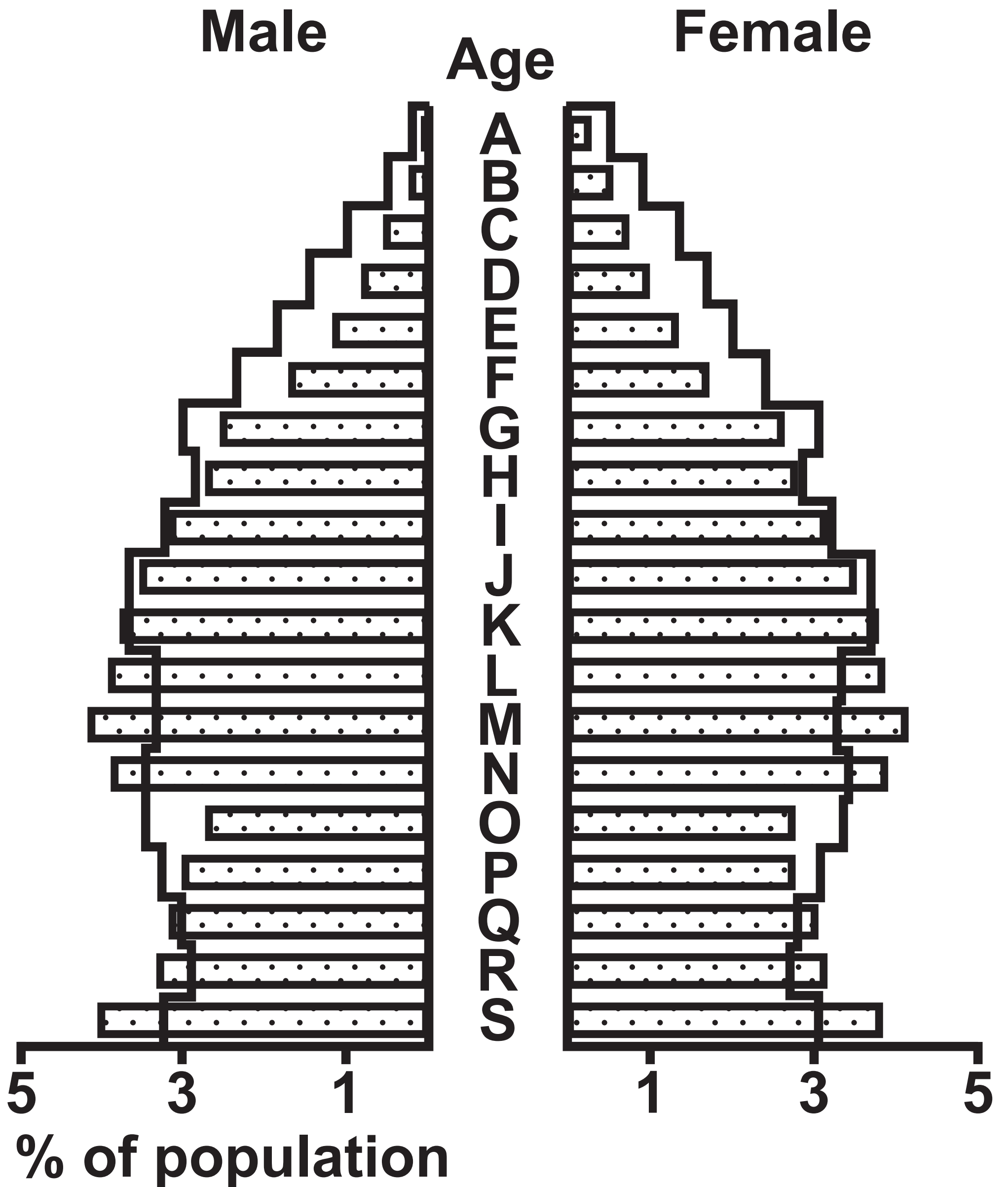
P 15–19

Q 10–14

R 5–9

S 0–4

Question 6 – Diagram



Question 6(a)(ii)

2002	462,400
2020	554,500

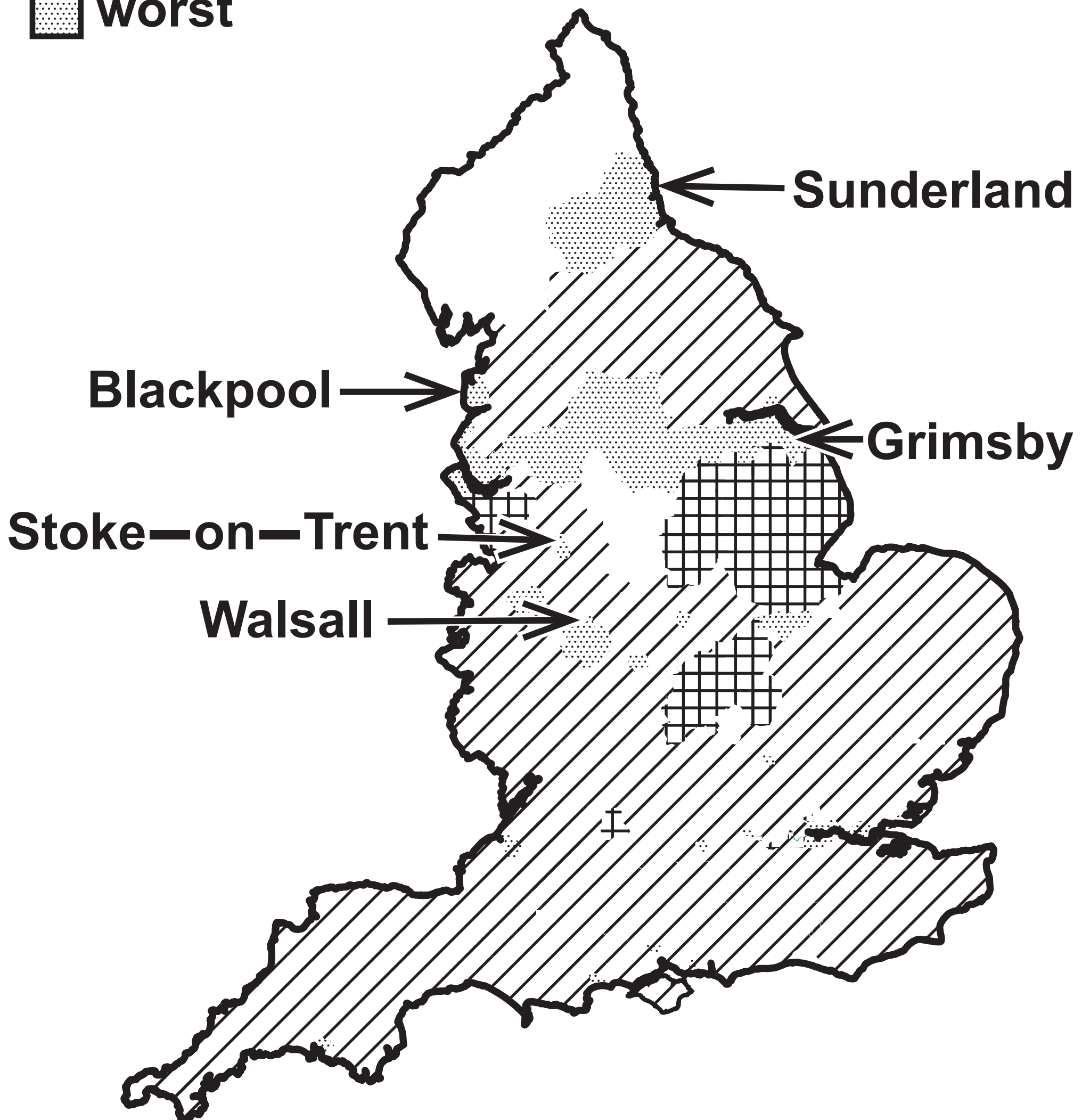
Question 7 – Information

- **The Royal Society for Public Health ranked the high streets that were most unhealthy as those with more payday lenders, bookmakers, tanning salons and fast food outlets.**
- **High street outlets that were considered healthy included leisure centres, health services, libraries, pubs, museums and art galleries.**

Question 7 – Diagram

Life expectancy

-  best
-  better than average
-  worse than average
-  worst



Question 8(a)

Planning officer

‘The council has invested more than £12 million on beach defences, with much of that money coming from the Department for the Environment. We have the complete support of the local community and with work completed six months ago, we are happy that it is money well spent.’

Retired elderly resident

‘The services in this town are dreadful. The council spends money on trying to
(continued on the next page)

Turn over

Question 8(a) continued.

hold back natural processes whilst we have higher taxes and worse services. It isn't a surprise that many local politicians own businesses on the coast and spend our money to protect them.'

Café owner

'If this town is to survive we need tourists: all we have to offer is this fabulous beach. The locals spend nothing here and our businesses would disappear if we didn't protect it from erosion. Mind you, the council can't do much about global warming!'

Question 9(a)

Planning officer

‘The council has invested more than £12 million on flood defences, with much of that money coming from the Department for the Environment. We have the complete support of the local community and with work completed six months ago, we are happy that it is money well spent.’

Retired elderly resident

‘The services in this town are dreadful. The council spends money on trying to
(continued on the next page)

Turn over

Question 9(a) continued.

hold back natural processes whilst we have higher taxes and worse services. It isn't a surprise that many local politicians own businesses in the town centre and spend our money to protect them from flooding.'

Café owner

'If this town is to survive we need tourists: all we have to offer is this "chocolate box" town centre. The locals spend nothing here and our businesses would disappear if we didn't protect them from flooding. Mind you, the council can't do much about global warming!'

Question 10(a) – Information 1

Students' views

unbelievable

deprived

old

threatening

dump

small

dirty

dead

druggy

fun

dark

grey

littered

abandoned

cool

boring

clone

Question 10(a) – Information 2

Residents' views

quiet

friendly^{old}

changing

noisy

improving **dirty**

busy

grim

unsafe

deprived

safe

dark

crowded

threatening

local

cheery

tidy

Question 11(a) – Information 1

Students' views

boring	rubbish	cottagey
	picturesque	
dead	green	small
quiet	pretty	touristy
		rich
	empty	
old		flowery

Question 11(a) – Information 2

Residents' views

cheery museum friendly
noisy clean tidy
expensive dirty grim
community changing pretty improving
incomers
unsafe dead dark crowded
safe old holidaymakers

Acknowledgements

**Question 2 © philholden/Alamy
Stock Photo**

Question 4: Ordnance Survey

**Question 7 sourced from: <https://www.bbc.co.uk/news/health-46059306> OR
Public Health England <https://www.rsph.org.uk/about-us/news/britain-s-unhealthiest-high-streets-revealed-northern-towns-and-cities-top-the-rankings-for-unhealthiest-high-streets.html>**